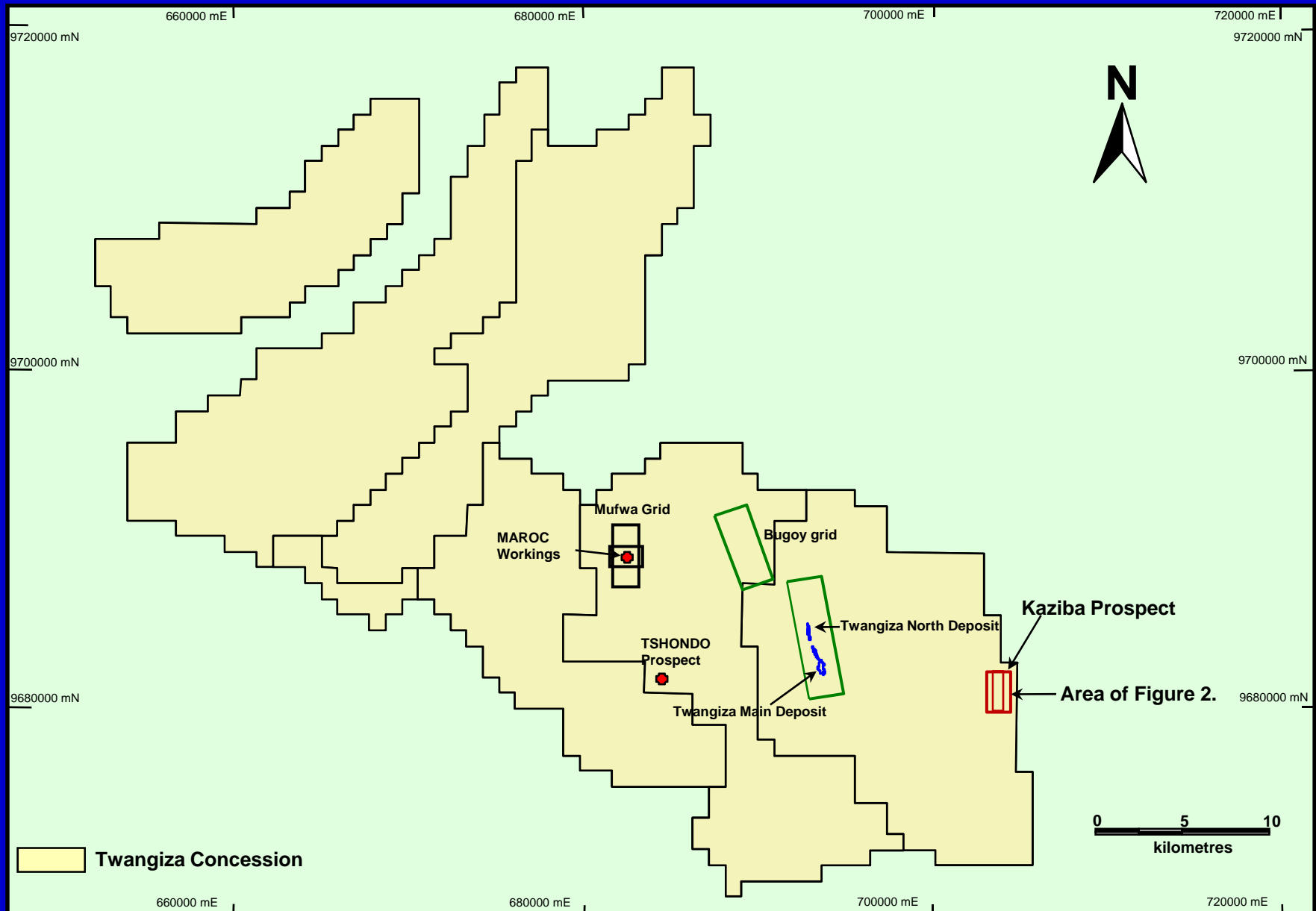
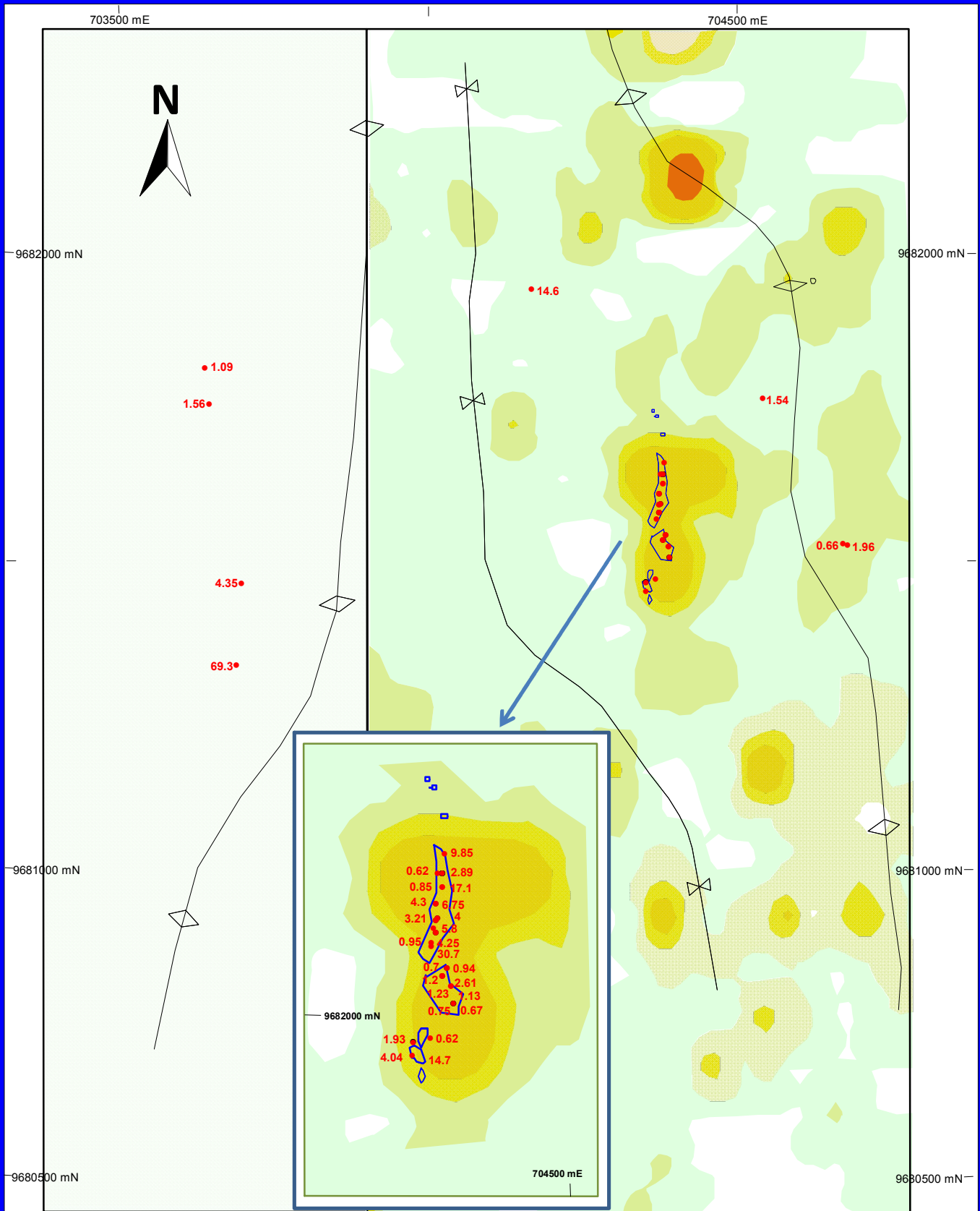


# FIGURE 1: LOCATION OF THE KAZIBA PROSPECT

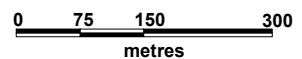


**FIGURE 2: KAZIBA GRID - SOIL ANOMALIES AND ROCK-CHIPS GREATER THAN 0.5 g/t Au.**



**LEGEND**

- >350ppb Au in soil
- >100-350ppb Au in soil
- >60-100ppb Au in soil
- >20-60ppb Au in soil
- <20ppb Au in soil
- 69.3 Rock-chip locations with Au content in g/t
- ⬮ Limit of main artisanal workings
- Planned grid extension
- ◇ Anticline axis
- ⊗ Syncline axis



704500 mE